

five themes of geography worksheets

Five Themes of Geography Worksheets: Exploring the Building Blocks of Geographic Understanding

five themes of geography worksheets are an invaluable resource for educators aiming to bring the world of geography alive for students. These worksheets provide structured, engaging activities that help learners grasp the fundamental concepts through interactive and thought-provoking exercises. The five themes—Location, Place, Human-Environment Interaction, Movement, and Region—serve as the foundation for understanding how people and places connect on a global scale. By incorporating worksheets centered around these themes, teachers can facilitate deeper comprehension and foster critical thinking skills in young geographers.

Why Focus on the Five Themes of Geography?

Before diving into how worksheets enhance learning, it's important to understand why the five themes themselves are so crucial. Developed by the National Council for Geographic Education, these themes organize geographic concepts into digestible categories. They help students analyze the world by answering key questions: Where is it? What is it like? How do humans and the environment affect each other? How and why do people and places move? And what unites certain areas into regions?

Worksheets built around these themes offer a scaffolded approach, allowing learners to explore each concept independently while recognizing their interconnections. This makes complex geographic ideas accessible and relatable, whether students are mapping their neighborhood or studying global migration patterns.

Location: Pinpointing Where Things Are

Location is the starting point for all geographic inquiry. It answers the question, "Where is it?" and is usually divided into absolute and relative location. Absolute location uses coordinates like latitude and longitude, while relative location describes a place in relation to others.

Using Worksheets to Teach Location

Worksheets focusing on location often include activities such as:

- Identifying locations on a map using coordinates
- Describing places based on their proximity to landmarks or other cities
- Creating or interpreting grid maps

These exercises not only help students practice map skills but also build spatial awareness. For example, a worksheet might challenge students to find the absolute location of their school and then describe its relative location in terms of nearby parks or streets. Incorporating map-reading vocabulary and compass rose skills enriches the learning experience, making it more comprehensive.

Place: Exploring Physical and Human Characteristics

The theme of Place dives into what a location is like, focusing on the physical features (mountains, rivers, climate) and human characteristics (culture, architecture, language) that define it. Understanding Place helps students appreciate diversity and the uniqueness of different environments.

Engaging Activities for the Theme of Place

Worksheets designed around Place might include:

- Comparing physical features of two different places
- Describing cultural traits through pictures or short readings
- Creating postcards or travel brochures that highlight a location's key characteristics

These tasks encourage learners to observe and articulate what makes a place special. By blending visual aids such as photographs or maps with written descriptions, the worksheets cater to various learning styles. This theme also sparks curiosity about global cultures and environments, nurturing empathy and global awareness.

Human-Environment Interaction: Connecting People and Nature

Human-Environment Interaction examines how humans adapt to, modify, and depend on their surroundings. This theme highlights the dynamic relationship between people and the environment, which is vital for understanding sustainability and environmental challenges.

Worksheets That Illuminate Human-Environment Interaction

To tackle this theme, worksheets might include:

- Case studies of how communities use natural resources
- Activities analyzing the effects of pollution or deforestation
- Projects on how people adapt to extreme climates or natural disasters

Such worksheets often incorporate problem-solving elements, prompting students to think critically about human impact and responsibility. For example, students might evaluate the pros and cons of building a dam or discuss ways to reduce their carbon footprint. This approach helps learners understand that geography is not just about places but about the ongoing relationship between humanity and Earth.

Movement: Understanding the Flow of People, Goods, and Ideas

Movement explores how and why people, goods, and ideas travel from one place to another. This theme sheds light on migration, trade, communication, and cultural diffusion, revealing the interconnectedness of the modern world.

Interactive Worksheets on Movement

Worksheets focusing on Movement can include:

- Mapping migration routes or trade networks

- Analyzing the causes and effects of cultural diffusion
- Role-playing exercises simulating the spread of ideas or goods

These activities help students understand global patterns and the push-pull factors influencing movement. For instance, a worksheet might ask learners to trace the journey of a popular product from its origin to their home or explore how languages and traditions spread across continents. This theme encourages students to see geography as a living, evolving discipline shaped by human activity.

Region: Grouping Places with Common Features

Region involves categorizing areas based on physical, cultural, political, or economic similarities. Regions can be large or small, formal or functional, and help make sense of the world by grouping places with shared characteristics.

Worksheets That Clarify the Concept of Regions

Effective worksheets on regions might feature:

- Identifying different types of regions on maps
- Comparing cultural or environmental traits within a region
- Creating new regional classifications based on given criteria

These exercises develop critical thinking by asking students to analyze why certain areas are grouped together and how these groupings affect identity and governance. For example, a worksheet might challenge students to define their own neighborhood as a region based on common features like language or economic activity. This theme links local geography to broader global systems.

Tips for Using Five Themes of Geography Worksheets Effectively

To get the most out of these worksheets, consider the following strategies:

- **Integrate Technology:** Use digital maps and interactive tools to complement paper worksheets, making lessons more engaging.
- **Encourage Discussion:** Follow up worksheet activities with group conversations to deepen understanding and share perspectives.
- **Differentiated Instruction:** Adapt worksheets to suit diverse learning needs, offering varying levels of complexity.
- **Connect to Current Events:** Relate themes to real-world issues, such as climate change or migration crises, to highlight relevance.
- **Use Visuals:** Incorporate photographs, charts, and infographics to support comprehension and retention.

By blending these techniques with well-crafted worksheets, educators can create a rich learning environment that brings the five themes of geography to life.

Exploring geography through these themes not only enhances academic knowledge but also builds skills in observation, analysis, and critical thinking. Five themes of geography worksheets are more than just exercises—they are gateways to understanding the complex, interconnected world we live in. Whether in the classroom or homeschooling, they empower students to become curious, informed global citizens.

Frequently Asked Questions

What are the five themes of geography covered in worksheets?

The five themes of geography covered in worksheets typically include Location, Place, Human-Environment Interaction, Movement, and Region.

How can five themes of geography worksheets help students understand geography better?

These worksheets help students by providing structured activities that reinforce the concepts of each theme, making it easier to grasp how geography relates to the real world through examples and exercises.

Are five themes of geography worksheets suitable for all grade levels?

Yes, five themes of geography worksheets can be adapted for different grade

levels, with simpler tasks for younger students and more complex analyses for older students.

Where can teachers find free five themes of geography worksheets?

Teachers can find free five themes of geography worksheets on educational websites like Teachers Pay Teachers, Education.com, and National Geographic Education.

What types of activities are included in five themes of geography worksheets?

Activities often include map reading, identifying locations, describing physical and human characteristics of places, analyzing movement patterns, and categorizing regions.

Can five themes of geography worksheets be used for remote or online learning?

Yes, many five themes of geography worksheets are available in digital formats, making them suitable for remote or online learning environments.

Additional Resources

Five Themes of Geography Worksheets: A Comprehensive Review and Analysis

five themes of geography worksheets have become an essential educational resource designed to help students grasp fundamental geographic concepts effectively. With geography education evolving to meet modern standards, these worksheets serve as a bridge between theory and practical understanding. This article explores the nuances of these worksheets, how they incorporate the five themes of geography, and their role in enhancing learning outcomes in classrooms and remote education settings.

Understanding the Five Themes of Geography

Before delving into the specifics of geography worksheets, it is crucial to clarify the five themes of geography themselves. Developed by the National Council for Geographic Education and the Association of American Geographers, these themes provide a structured framework that simplifies the complexity of geographic inquiry. The themes are Location, Place, Human-Environment Interaction, Movement, and Region.

Each theme offers a unique perspective:

- **Location:** Identifies the position of a place on the Earth's surface, either absolute (coordinates) or relative (descriptions based on surroundings).
- **Place:** Describes physical and human characteristics that define a location.
- **Human-Environment Interaction:** Explores how humans adapt to and modify their environment.
- **Movement:** Examines the flow of people, goods, ideas, and information between locations.
- **Region:** Looks at areas defined by common characteristics, whether physical, cultural, or economic.

Worksheets focusing on these themes help students structure their thoughts and observations systematically, preparing them for more sophisticated geographic analysis.

Features and Benefits of Five Themes of Geography Worksheets

Five themes of geography worksheets typically come in various formats, including fill-in-the-blank exercises, map labeling, short-answer questions, and scenario-based tasks. These worksheets often incorporate visual aids such as maps, charts, and photographs to promote engagement and contextual understanding.

One of the prominent advantages of using these worksheets is their alignment with educational standards. They facilitate differentiated instruction, allowing teachers to tailor content for varying student levels and learning styles. For instance, younger students might focus on identifying locations and basic place characteristics, while older learners analyze human-environment interactions and movement patterns.

Moreover, the worksheets often encourage critical thinking by prompting students to compare regions or assess environmental impacts, rather than merely memorizing facts. This analytical dimension is vital for developing spatial awareness and geographic literacy.

Integration of LSI Keywords in Worksheet Content

An effective five themes of geography worksheet integrates related terms such

as geographic skills, map reading, spatial relationships, environmental adaptation, and cultural geography. These keywords reflect the broader scope within which the five themes operate, enriching the learning experience.

For example, a worksheet on the theme of Movement might include exercises on migration patterns, trade routes, or the diffusion of cultural practices, incorporating terms like population flow, transportation networks, and globalization. This layered approach ensures that students not only understand the core theme but also see its application in real-world geographic phenomena.

Comparative Analysis of Geography Worksheets Across Educational Levels

The adaptability of five themes of geography worksheets makes them suitable from elementary through high school education. However, the complexity and depth of content vary significantly.

- **Elementary Level:** Worksheets emphasize basic understanding of location and place, often using simple maps and familiar landmarks. Activities may include identifying continents, naming physical features, or describing local environments.
- **Middle School:** Worksheets introduce human-environment interaction and movement with more detailed case studies, such as the impact of urbanization or migration trends. Students are encouraged to analyze cause-effect relationships.
- **High School:** At this stage, worksheets challenge students with regional comparisons, thematic maps, and the evaluation of geographic data. Complex questions about economic regions or environmental policies are common.

This tiered progression ensures that five themes of geography worksheets remain relevant and appropriately challenging, supporting continuous learning growth.

Pros and Cons of Using Five Themes of Geography Worksheets

While these educational tools offer numerous advantages, it is important to consider both their strengths and limitations.

Pros:

- Structured approach simplifies complex geographic concepts.
- Supports visual and kinesthetic learning through maps and interactive tasks.
- Facilitates standardized assessment aligned with curriculum goals.
- Encourages critical thinking and application beyond rote memorization.
- Suitable for diverse educational settings, including remote learning.

Cons:

- Some worksheets may oversimplify themes, limiting deeper exploration.
- Overreliance on worksheets can reduce experiential learning opportunities such as fieldwork.
- Quality varies widely; not all resources are equally accurate or engaging.
- May require supplementary materials or instruction for full comprehension.

Educators often find that combining worksheets with hands-on activities and discussions yields the best results.

Digital vs. Print: The Evolution of Five Themes of Geography Worksheets

With technological advancements, five themes of geography worksheets have expanded beyond traditional print formats. Interactive digital worksheets, often embedded with multimedia elements like videos, clickable maps, and instant feedback quizzes, are gaining popularity.

Digital worksheets enable personalized learning paths and real-time assessment, which can enhance student motivation and performance. Additionally, online resources frequently update content to reflect current geographic trends and data, such as recent migration statistics or climate change impacts.

However, reliance on digital platforms also raises concerns about accessibility and screen fatigue. Print-based worksheets continue to hold value, especially in environments with limited internet access or when tactile learning is preferred.

Recommendations for Effective Use

To maximize the educational potential of five themes of geography worksheets, educators and curriculum designers should consider the following:

1. Ensure worksheets are age-appropriate and aligned with learning objectives.
2. Incorporate a balance of question types to engage diverse cognitive skills.
3. Use worksheets as part of a broader instructional strategy, including discussions, projects, and field activities.
4. Leverage digital tools to complement print materials, offering varied learning modalities.
5. Regularly update content to maintain relevance and accuracy.

Such practices help maintain student interest and deepen understanding of geographic principles.

The continued emphasis on spatial thinking and geographic literacy in education underscores the importance of resources like five themes of geography worksheets. As educators seek to prepare students for a globally interconnected world, these worksheets remain a foundational tool, fostering analytical skills and geographic awareness across multiple educational contexts.

[Five Themes Of Geography Worksheets](#)

Find other PDF articles:

<https://old.rga.ca/archive-th-093/pdf?dataid=uYu26-5421&title=science-of-earth-systems.pdf>

five themes of geography worksheets: Key Geography Lower Ability Support Pack Tony Baker, 1996 Designed specially for lower-ability pupils at Key Stage 3, this pack is suitable for use as

part of the Key Geography series in a mixed-ability classroom. It includes three levels of photocopiable worksheets for each topic, providing for progression, reinforcement, a range of different abilities, and individual teaching styles. With a focus on geographical skills and concepts, the worksheets incorporate a wide variety of activities, key words and terminology, and self-contained materials.

five themes of geography worksheets: Concepts and Trends in Global Education ERIC Clearinghouse for Social Studies/Social Science Education, Bloomington, IN., 2001 This publication addresses trends and issues in global education, providing information about what global education is and how to teach it. The publication emphasizes ERIC resources. It offers ERIC Digests about global education and selected items from the ERIC database that exemplify different viewpoints and approaches to global education. It contains a directory of key organizations and World Wide Web sites that provide teacher resources. Designed as a guide for educators who want to include global education across the various subjects of the curriculum, the volume is divided into four parts: (1) Overview of Global and International Education; (2) Institutionalizing Global Education; (3) Curriculum, Methods, and Approaches; and (4) Appendices. Information about documents in the ERIC database and how to submit documents for the database is appended. (BT)

five themes of geography worksheets: U.S. States and Territories Maps, Grades 5 - 8 , 2016-01-04 U.S. States and Territories Maps complements any social studies curriculum by offering high-quality maps and worksheets that reinforce necessary geographical knowledge. Maps and blank worksheets are included for all 50 states and the five U.S. territories, as well as for the United States as a whole. Mark Twain Media Publishing Company specializes in providing engaging supplemental books and decorative resources to complement middle- and upper-grade classrooms. Designed by leading educators, this product line covers a range of subjects including math, science, language arts, social studies, history, government, fine arts, and character.

five themes of geography worksheets: North America Gr. 5-8 Irene Evagelelis, David McAleese, 2007-03-01 Travel from the northern tundra all the way down to the Yucatan Peninsula while exploring North America. See the physical features that characterize the continent on a map. Find countries in North America and list them in order of most northerly to most southerly. Locate where many of North America's largest cities were developed and why they were set up there. Decide whether a situation is either a positive or a negative human/environment interaction based on the scenario. Compare the different kinds of transportation used on a fishbone graphic organizer. Collect facts about the Rocky Mountains, like physical characteristics and vegetation on a web organizer. Review a detailed region map of the United States to see transportation routes from one end to the other. Aligned to your State Standards and the Five Themes of Geography, additional maps, crossword, word search, comprehension quiz and answer key are also included.

five themes of geography worksheets: World Electoral Processes Gr. 5-8 Darcy Frisina, 2008-09-01 Become a voting expert with a clear understanding of the election process. Our resource breaks down the differences between a presidential, parliamentary and dictatorship government. Travel back to ancient times to experience the first voting system. Explore the concept of a democratic government and whether it truly represents the people. Discover how the president has to share powers with the legislature in a presidential system. Explain why it is easier to pass laws in the parliamentary system than in the presidential system. Roleplay as a member of Parliament and deliver a 90-second statement about an important issue. Find out why most dictators were military leaders, and how the role of dictator has changed over time. Learn about suffrage and what the requirements are for a citizen to be allowed to vote. Hold your own election to decide on a policy for running your classroom. Aligned to your State Standards and written to Bloom's Taxonomy, additional writing tasks, crossword, word search, comprehension quiz and answer key are also included.

five themes of geography worksheets: Resources in Education , 1997-07

five themes of geography worksheets: World Electoral Processes: A Dictatorship Government Gr. 5-8 Darcy Frisina, 2016-08-01 **This is the chapter slice A Dictatorship

Government Gr. 5-8 from the full lesson plan World Electoral Processes** Become a voting expert with a clear understanding of the election process. Our resource breaks down the differences between a presidential, parliamentary and dictatorship government. Travel back to ancient times to experience the first voting system. Explore the concept of a democratic government and whether it truly represents the people. Discover how the president has to share powers with the legislature in a presidential system. Explain why it is easier to pass laws in the parliamentary system than in the presidential system. Roleplay as a member of Parliament and deliver a 90-second statement about an important issue. Find out why most dictators were military leaders, and how the role of dictator has changed over time. Learn about suffrage and what the requirements are for a citizen to be allowed to vote. Hold your own election to decide on a policy for running your classroom. Aligned to your State Standards and written to Bloom's Taxonomy, additional writing tasks, crossword, word search, comprehension quiz and answer key are also included.

five themes of geography worksheets: Europe: Movement Gr. 5-8 Irene Evagelelis and David McAleese, 2016-07-01 **This is the chapter slice Movement Gr. 5-8 from the full lesson plan Europe** Journey to the ancient centers of culture and trade with a trip to Europe. Understand the variety of ecosystems that inhabit the continent with a climate map. Gain a sense of direction by identifying the European cities that are found in the western and eastern hemispheres. Do some research into the famed Thames river and find out how long it is, which countries it passes through, and into which large body of water it flows into. Learn about the accident at Chernobyl and what negative effect it had on the environment. Find out why trains are an important form of transportation in Europe. Compare the physical characteristics of Provence and the Scottish highlands using a Venn diagram. Find the location of the Prime Meridian on an outline map and name the countries in Europe that it passes through. Aligned to your State Standards and the Five Themes of Geography, additional maps, crossword, word search, comprehension quiz and answer key are also included.

five themes of geography worksheets: Africa: Movement Gr. 5-8 Irene Evagelelis and David McAleese, 2016-07-01 **This is the chapter slice Movement Gr. 5-8 from the full lesson plan Africa** Take a trip back to the cradle of life and explore the great Sahara Desert in Africa. Become familiar with the national capitals and major cities where the majority of the human population reside. Get a sense of the location of different countries in Africa by placing them in their correct categories in a graphic organizer. Collect facts about the Masai people of eastern Africa. Research two of the endangered animals in Africa to evaluate just how close they are to extinction. Design a pamphlet to showcase why the camel is suited to travel in the desert. Describe the Nile Valley and Serengeti Plains, and explain what makes these regions unique. Understand where the major lakes and rivers are in Africa by examining a waterway map. Aligned to your State Standards and the Five Themes of Geography, additional maps, crossword, word search, comprehension quiz and answer key are also included.

five themes of geography worksheets: Asia: Movement Gr. 5-8 Irene Evagelelis and David McAleese, 2016-07-01 **This is the chapter slice Movement Gr. 5-8 from the full lesson plan Asia** Explore the vast landscape that is Asia, the world's largest continent. Find and label the Gobi Desert, Himalayas mountain range and Mekong Delta on a map of Asia. Find out how the city of Mumbai's location affected how it developed as a city. Record information about your chosen country in a flow chart graphic organizer. Learn how China's landscape is being changed by the Three Gorges Dam on the Yangtze River. Interview your parents to find out where your family originated, how and when they moved about, and how they eventually came to live in your present home. Compare an ancient Asian civilization with the one that exists there now on the Regions Change Over Time organizer. Look at the Asian continent on a world map to compare its location to the rest of the world. Aligned to your State Standards and the Five Themes of Geography, additional maps, crossword, word search, comprehension quiz and answer key are also included.

five themes of geography worksheets: Africa Gr. 5-8 Irene Evagelelis, David McAleese, 2007-03-01 Take a trip back to the cradle of life and explore the great Sahara Desert in Africa.

Become familiar with the national capitals and major cities where the majority of the human population reside. Get a sense of the location of different countries in Africa by placing them in their correct categories in a graphic organizer. Collect facts about the Masai people of eastern Africa. Research two of the endangered animals in Africa to evaluate just how close they are to extinction. Design a pamphlet to showcase why the camel is suited to travel in the desert. Describe the Nile Valley and Serengeti Plains, and explain what makes these regions unique. Understand where the major lakes and rivers are in Africa by examining a waterway map. Aligned to your State Standards and the Five Themes of Geography, additional maps, crossword, word search, comprehension quiz and answer key are also included.

five themes of geography worksheets: The Americas Big Book Gr. 5-8 Irene Evagelelis, David McAleese, 2007-03-01 Take a road trip with our Americas 2-book BUNDLE. Start off by traveling the northern tundra all the way down to the Yucatan Peninsula in North America. Locate where many of the continent's largest cities were developed. Decide whether a situation is either a positive or a negative human/environment interaction based on the scenario. Collect facts about the Rocky Mountains on a web organizer. Then, become aware of the endangered environment and wildlife that inhabit South America. Describe the relative location of Chile using the features around it. Discover how the Andes Mountains and the Pampas are different. Compare an ancient civilization with the one that exists there now on a graphic organizer. Each concept is paired with blackline and color maps. Aligned to your State Standards and the Five Themes of Geography, additional crossword, word search, comprehension quiz and answer key are also included.

five themes of geography worksheets: Asia: Location Gr. 5-8 Irene Evagelelis and David McAleese, 2016-07-01 **This is the chapter slice Location Gr. 5-8 from the full lesson plan Asia** Explore the vast landscape that is Asia, the world's largest continent. Find and label the Gobi Desert, Himalayas mountain range and Mekong Delta on a map of Asia. Find out how the city of Mumbai's location affected how it developed as a city. Record information about your chosen country in a flow chart graphic organizer. Learn how China's landscape is being changed by the Three Gorges Dam on the Yangtze River. Interview your parents to find out where your family originated, how and when they moved about, and how they eventually came to live in your present home. Compare an ancient Asian civilization with the one that exists there now on the Regions Change Over Time organizer. Look at the Asian continent on a world map to compare its location to the rest of the world. Aligned to your State Standards and the Five Themes of Geography, additional maps, crossword, word search, comprehension quiz and answer key are also included.

five themes of geography worksheets: South America Gr. 5-8 Irene Evagelelis, David McAleese, 2007-03-01 Become aware of the endangered environment and wildlife that inhabit South America. Get familiar with the Caribbean Region, one of the world's most sought-after tourist destinations. Describe the relative location of Chile using the features around it. Discover how the Andes Mountains and the Pampas are different. Do some research in the Amazon River, the most famous river in the world. Use the Wildlife Organizer to find the different kinds of wildlife that are unique to the Andes Mountains, the Amazon Rainforest and the Pampas regions. Find information about the subway system in some of South America's largest cities, like Caracas, Venezuela and Rio de Janeiro, Brazil. Compare an ancient South American civilization with the one that exists there now on the Regions Change Over Time graphic organizer. Locate the countries and capital cities on a political map. Aligned to your State Standards and the Five Themes of Geography, additional maps, crossword, word search, comprehension quiz and answer key are also included.

five themes of geography worksheets: World Electoral Processes: Parliamentary System of Government Gr. 5-8 Darcy Frisina, 2016-08-01 **This is the chapter slice Parliamentary System of Government Gr. 5-8 from the full lesson plan World Electoral Processes** Become a voting expert with a clear understanding of the election process. Our resource breaks down the differences between a presidential, parliamentary and dictatorship government. Travel back to ancient times to experience the first voting system. Explore the concept of a democratic government and whether it truly represents the people. Discover how the president has to share powers with the legislature in a

presidential system. Explain why it is easier to pass laws in the parliamentary system than in the presidential system. Roleplay as a member of Parliament and deliver a 90-second statement about an important issue. Find out why most dictators were military leaders, and how the role of dictator has changed over time. Learn about suffrage and what the requirements are for a citizen to be allowed to vote. Hold your own election to decide on a policy for running your classroom. Aligned to your State Standards and written to Bloom's Taxonomy, additional writing tasks, crossword, word search, comprehension quiz and answer key are also included.

five themes of geography worksheets: North America: Regions Gr. 5-8 Irene Evagelelis and David McAleese, 2016-07-01 ****This is the chapter slice Regions Gr. 5-8 from the full lesson plan North America**** Travel from the northern tundra all the way down to the Yucatan Peninsula while exploring North America. See the physical features that characterize the continent on a map. Find countries in North America and list them in order of most northerly to most southerly. Locate where many of North America's largest cities were developed and why they were set up there. Decide whether a situation is either a positive or a negative human/environment interaction based on the scenario. Compare the different kinds of transportation used on a fishbone graphic organizer. Collect facts about the Rocky Mountains, like physical characteristics and vegetation on a web organizer. Review a detailed region map of the United States to see transportation routes from one end to the other. Aligned to your State Standards and the Five Themes of Geography, additional maps, crossword, word search, comprehension quiz and answer key are also included.

five themes of geography worksheets: North America: Movement Gr. 5-8 Irene Evagelelis and David McAleese, 2016-07-01 ****This is the chapter slice Movement Gr. 5-8 from the full lesson plan North America**** Travel from the northern tundra all the way down to the Yucatan Peninsula while exploring North America. See the physical features that characterize the continent on a map. Find countries in North America and list them in order of most northerly to most southerly. Locate where many of North America's largest cities were developed and why they were set up there. Decide whether a situation is either a positive or a negative human/environment interaction based on the scenario. Compare the different kinds of transportation used on a fishbone graphic organizer. Collect facts about the Rocky Mountains, like physical characteristics and vegetation on a web organizer. Review a detailed region map of the United States to see transportation routes from one end to the other. Aligned to your State Standards and the Five Themes of Geography, additional maps, crossword, word search, comprehension quiz and answer key are also included.

five themes of geography worksheets: Asia: Regions Gr. 5-8 Irene Evagelelis and David McAleese, 2016-07-01 ****This is the chapter slice Regions Gr. 5-8 from the full lesson plan Asia**** Explore the vast landscape that is Asia, the world's largest continent. Find and label the Gobi Desert, Himalayas mountain range and Mekong Delta on a map of Asia. Find out how the city of Mumbai's location affected how it developed as a city. Record information about your chosen country in a flow chart graphic organizer. Learn how China's landscape is being changed by the Three Gorges Dam on the Yangtze River. Interview your parents to find out where your family originated, how and when they moved about, and how they eventually came to live in your present home. Compare an ancient Asian civilization with the one that exists there now on the Regions Change Over Time organizer. Look at the Asian continent on a world map to compare its location to the rest of the world. Aligned to your State Standards and the Five Themes of Geography, additional maps, crossword, word search, comprehension quiz and answer key are also included.

five themes of geography worksheets: South America: Movement Gr. 5-8 Irene Evagelelis and David McAleese, 2016-07-01 ****This is the chapter slice Movement Gr. 5-8 from the full lesson plan South America**** Become aware of the endangered environment and wildlife that inhabit South America. Get familiar with the Caribbean Region, one of the world's most sought-after tourist destinations. Describe the relative location of Chile using the features around it. Discover how the Andes Mountains and the Pampas are different. Do some research in the Amazon River, the most famous river in the world. Use the Wildlife Organizer to find the different kinds of wildlife that are unique to the Andes Mountains, the Amazon Rainforest and the Pampas regions. Find information

about the subway system in some of South America's largest cities, like Caracas, Venezuela and Rio de Janeiro, Brazil. Compare an ancient South American civilization with the one that exists there now on the Regions Change Over Time graphic organizer. Locate the countries and capital cities on a political map. Aligned to your State Standards and the Five Themes of Geography, additional maps, crossword, word search, comprehension quiz and answer key are also included.

five themes of geography worksheets: Antarctica: Movement Gr. 5-8 Irene Evagelelis and David McAleese, 2016-07-01 **This is the chapter slice Movement Gr. 5-8 from the full lesson plan Antarctica** Go on an expedition to the South Pole as you explore the harsh climate of Antarctica. Study the ice, atmosphere, magnetic field, and greenhouse effect over this vast continent. Draw the locations of research stations inhabiting Antarctica. Understand how Antarctica's temperatures can result in surface ice two miles thick. Become a scientist and research the atmosphere above Antarctica. Find ways in which scientists move around Antarctica without roads or highways. Compare Antarctica's active volcano, Mt. Erebus, with others found around the world, like Mt. St. Helens and Mt. Vesuvius. View the continent as seen from Earth with a globe view map. Aligned to your State Standards and the Five Themes of Geography, additional maps, crossword, word search, comprehension quiz and answer key are also included.

Related to five themes of geography worksheets

Game Clients Release Notes - May 2025 - Community Welcome to the May 2025 edition of our Game Client Release Notes. This month's update brings a wide range of improvements and fixes across the FiveM and RedM platforms,

[FREE][standalone] Zombie System - Community A comprehensive zombie system including dynamic zombie behaviors, safe zones, and sound effects. Features: -This Resource Will Remove All The Npcs And Change Them To

Does FIVEM work on GTA V ENHANCED? - Community Hello, good evening, given your PC configuration, I recommend that you install the GTAV Legacy version and not the GTAV Enhanced version. and to answer your 2nd question


Will five m work with gta enhance? - Community I downloaded gta enhance and it doesn't work with five m. So I want to ask if five m can be used with gta enhance





Bienvenidos a Five Reborn - Spanish - Community ¿Qué es Five Reborn? Five Reborn es la continuación de FiveM y MultiFive. Nuestro objetivo es un cliente más estable que nunca y esta vez sin la necesidad de utilizar

[MLO] Creative House! - FiveM Releases - Community Currently, 50% off your purchase of Creative House! Offer valid until Sunday, March 23, 2025. This is currently my biggest project! This map is optimized for five meters.

Latest FiveM Releases topics - Community 3 days ago The place for sharing creations such as scripts, maps, vehicles and more. Please review the rules before posting

FiveRoster | No More Google Sheets - Community Built by server owners, for server owners. Say goodbye to Google Sheets with a powerful Discord integrated platform that takes the complexity out of managing your FiveM

[FREE] apolo_loadingscreen - FiveM Releases - Community INFORMATION Hey guys! This is just simple loadin screen for your FiveM server, you can change everything is in the script.  SCREENSHOT PREVIEW Watch Apolo -

24/7 Supermarket [FREE] - FiveM Releases - Community Supermarket 24/7  9 Different Locations to enhance the server experience!  Modern and detailed design  Realistic lighting and immersive atmosphere  Perfect for

Game Clients Release Notes - May 2025 - Community Welcome to the May 2025 edition of our Game Client Release Notes. This month's update brings a wide range of improvements and fixes across the FiveM and RedM platforms,

[FREE][standalone] Zombie System - Community A comprehensive zombie system including dynamic zombie behaviors, safe zones, and sound effects. Features: -This Resource Will Remove All

The Npcs And Change Them To

Does FIVEM work on GTA V ENHANCED? - Community Hello, good evening, given your PC configuration, I recommend that you install the GTAV Legacy version and not the GTAV Enhanced version. and to answer your 2nd question


Will five m work with gta enhance? - Community I downloaded gta enhance and it doesn't work with five m. So I want to ask if five m can be used with gta enhance





Bienvenidos a Five Reborn - Spanish - Community ¿Qué es Five Reborn? Five Reborn es la continuación de FiveM y MultiFive. Nuestro objetivo es un cliente más estable que nunca y esta vez sin la necesidad de utilizar

[MLO] Creative House! - FiveM Releases - Community Currently, 50% off your purchase of Creative House! Offer valid until Sunday, March 23, 2025. This is currently my biggest project! This map is optimized for five meters.

Latest FiveM Releases topics - Community 3 days ago The place for sharing creations such as scripts, maps, vehicles and more. Please review the rules before posting

FiveRoster | No More Google Sheets - Community Built by server owners, for server owners. Say goodbye to Google Sheets with a powerful Discord integrated platform that takes the complexity out of managing your FiveM

[FREE] apolo_loadingscreen - FiveM Releases - Community INFORMATION Hey guys! This is just simple loadgin screen for your FiveM server, you can change everything is in the script.  SCREENSHOT PREVIEW Watch Apolo -

24/7 Supermarket [FREE] - FiveM Releases - Community Supermarket 24/7  9 Different Locations to enhance the server experience!  Modern and detailed design  Realistic lighting and immersive atmosphere  Perfect for

Game Clients Release Notes - May 2025 - Community Welcome to the May 2025 edition of our Game Client Release Notes. This month's update brings a wide range of improvements and fixes across the FiveM and RedM platforms,

[FREE][standalone] Zombie System - Community A comprehensive zombie system including dynamic zombie behaviors, safe zones, and sound effects. Features: -This Resource Will Remove All The Npcs And Change Them To

Does FIVEM work on GTA V ENHANCED? - Community Hello, good evening, given your PC configuration, I recommend that you install the GTAV Legacy version and not the GTAV Enhanced version. and to answer your 2nd question


Will five m work with gta enhance? - Community I downloaded gta enhance and it doesn't work with five m. So I want to ask if five m can be used with gta enhance





Bienvenidos a Five Reborn - Spanish - Community ¿Qué es Five Reborn? Five Reborn es la continuación de FiveM y MultiFive. Nuestro objetivo es un cliente más estable que nunca y esta vez sin la necesidad de utilizar

[MLO] Creative House! - FiveM Releases - Community Currently, 50% off your purchase of Creative House! Offer valid until Sunday, March 23, 2025. This is currently my biggest project! This map is optimized for five meters.

Latest FiveM Releases topics - Community 3 days ago The place for sharing creations such as scripts, maps, vehicles and more. Please review the rules before posting

FiveRoster | No More Google Sheets - Community Built by server owners, for server owners. Say goodbye to Google Sheets with a powerful Discord integrated platform that takes the complexity out of managing your FiveM

[FREE] apolo_loadingscreen - FiveM Releases - Community INFORMATION Hey guys! This is just simple loadgin screen for your FiveM server, you can change everything is in the script.  SCREENSHOT PREVIEW Watch Apolo -

24/7 Supermarket [FREE] - FiveM Releases - Community Supermarket 24/7  9 Different Locations to enhance the server experience!  Modern and detailed design  Realistic lighting and immersive atmosphere  Perfect for realistic roleplay

Game Clients Release Notes - May 2025 - Community Welcome to the May 2025 edition of our Game Client Release Notes. This month's update brings a wide range of improvements and fixes across the FiveM and RedM platforms,

[FREE][standalone] Zombie System - Community A comprehensive zombie system including dynamic zombie behaviors, safe zones, and sound effects. Features: -This Resource Will Remove All The Npcs And Change Them To

Does FIVEM work on GTA V ENHANCED? - Community Hello, good evening, given your PC configuration, I recommend that you install the GTAV Legacy version and not the GTAV Enhanced version. and to answer your 2nd question


Will five m work with gta enhance? - Community I downloaded gta enhance and it doesn't work with five m. So I want to ask if five m can be used with gta enhance





Bienvenidos a Five Reborn - Spanish - Community ¿Qué es Five Reborn? Five Reborn es la continuación de FiveM y MultiFive. Nuestro objetivo es un cliente más estable que nunca y esta vez sin la necesidad de utilizar

[MLO] Creative House! - FiveM Releases - Community Currently, 50% off your purchase of Creative House! Offer valid until Sunday, March 23, 2025. This is currently my biggest project! This map is optimized for five meters.

Latest FiveM Releases topics - Community 3 days ago The place for sharing creations such as scripts, maps, vehicles and more. Please review the rules before posting

FiveRoster | No More Google Sheets - Community Built by server owners, for server owners. Say goodbye to Google Sheets with a powerful Discord integrated platform that takes the complexity out of managing your FiveM

[FREE] apolo_loadingscreen - FiveM Releases - Community INFORMATION Hey guys! This is just simple loadgin screen for your FiveM server, you can change everything is in the script. 
SCREENSHOT PREVIEW Watch Apolo -

24/7 Supermarket [FREE] - FiveM Releases - Community Supermarket 24/7  9 Different Locations to enhance the server experience!  Modern and detailed design  Realistic lighting and immersive atmosphere  Perfect for

Game Clients Release Notes - May 2025 - Community Welcome to the May 2025 edition of our Game Client Release Notes. This month's update brings a wide range of improvements and fixes across the FiveM and RedM platforms,

[FREE][standalone] Zombie System - Community A comprehensive zombie system including dynamic zombie behaviors, safe zones, and sound effects. Features: -This Resource Will Remove All The Npcs And Change Them To

Does FIVEM work on GTA V ENHANCED? - Community Hello, good evening, given your PC configuration, I recommend that you install the GTAV Legacy version and not the GTAV Enhanced version. and to answer your 2nd question

Will five m work with gta enhance? - Community I downloaded gta enhance and it doesn't work with five m. So I want to ask if five m can be used with gta enhance

Bienvenidos a Five Reborn - Spanish - Community ¿Qué es Five Reborn? Five Reborn es la continuación de FiveM y MultiFive. Nuestro objetivo es un cliente más estable que nunca y esta vez sin la necesidad de utilizar

[MLO] Creative House! - FiveM Releases - Community Currently, 50% off your purchase of Creative House! Offer valid until Sunday, March 23, 2025. This is currently my biggest project! This map is optimized for five meters.

Latest FiveM Releases topics - Community 3 days ago The place for sharing creations such as scripts, maps, vehicles and more. Please review the rules before posting

FiveRoster | No More Google Sheets - Community Built by server owners, for server owners. Say goodbye to Google Sheets with a powerful Discord integrated platform that takes the complexity out of managing your FiveM

[FREE] apolo_loadingscreen - FiveM Releases - Community INFORMATION Hey guys! This is

just simple loadgin screen for your FiveM server, you can change everything is in the script. ☐

SCREENSHOT PREVIEW Watch Apolo -

24/7 Supermarket [FREE] - FiveM Releases - Community Supermarket 24/7 ☐ 9 Different Locations to enhance the server experience! ☐ Modern and detailed design ☐ Realistic lighting and immersive atmosphere ☐ Perfect for realistic roleplay

Back to Home: <https://old.rga.ca>