

# MAP OF THE WORLD CONTINENTS AND COUNTRIES

**\*\*MAP OF THE WORLD CONTINENTS AND COUNTRIES: EXPLORING OUR PLANET'S GEOGRAPHY\*\***

**MAP OF THE WORLD CONTINENTS AND COUNTRIES** IS MORE THAN JUST A VISUAL REPRESENTATION; IT'S A GATEWAY TO UNDERSTANDING THE DIVERSE TAPESTRY OF CULTURES, LANDSCAPES, AND HISTORIES THAT SHAPE OUR PLANET. WHETHER YOU'RE A STUDENT, A TRAVELER, OR SIMPLY CURIOUS ABOUT GEOGRAPHY, DELVING INTO THE DETAILS OF A WORLD MAP REVEALS FASCINATING INSIGHTS ABOUT HOW CONTINENTS AND COUNTRIES ARE ORGANIZED AND INTERCONNECTED.

## UNDERSTANDING THE BASICS: WHAT IS A MAP OF THE WORLD CONTINENTS AND COUNTRIES?

AT ITS CORE, A MAP OF THE WORLD CONTINENTS AND COUNTRIES PROVIDES A DETAILED LAYOUT OF EARTH'S LARGEST LANDMASSSES AND THE POLITICAL BOUNDARIES WITHIN THEM. CONTINENTS ARE VAST CONTINUOUS EXPANSES OF LAND, WHILE COUNTRIES REPRESENT THE POLITICAL ENTITIES THAT GOVERN SPECIFIC REGIONS WITHIN THESE CONTINENTS. THIS GLOBAL MAP SERVES AS A FOUNDATIONAL TOOL FOR LEARNING ABOUT GEOGRAPHY, GEOPOLITICS, AND EVEN GLOBAL ECONOMICS.

WHEN YOU LOOK AT A TYPICAL WORLD MAP, YOU'LL NOTICE SEVEN CONTINENTS:

- AFRICA
- ANTARCTICA
- ASIA
- EUROPE
- NORTH AMERICA
- OCEANIA (INCLUDING AUSTRALIA)
- SOUTH AMERICA

EACH OF THESE CONTINENTS CONTAINS A NUMBER OF COUNTRIES, WITH THEIR BORDERS MARKED TO SHOW SOVEREIGNTY, TERRITORY, AND SOMETIMES CULTURAL REGIONS.

## THE SEVEN CONTINENTS: A CLOSER LOOK

### AFRICA: THE CRADLE OF HUMANITY

AFRICA IS THE SECOND-LARGEST CONTINENT AND HOME TO 54 RECOGNIZED COUNTRIES. IT'S RENOWNED FOR ITS RICH BIODIVERSITY, VAST DESERTS LIKE THE SAHARA, AND VIBRANT CULTURES. COUNTRIES SUCH AS NIGERIA, EGYPT, AND SOUTH AFRICA ARE KEY PLAYERS ON THE CONTINENT, EACH WITH UNIQUE HISTORIES AND GEOGRAPHIC FEATURES. A MAP OF THE WORLD CONTINENTS AND COUNTRIES HIGHLIGHTS AFRICA'S STRATEGIC LOCATION BRIDGING THE ATLANTIC AND INDIAN OCEANS.

### ANTARCTICA: THE FROZEN WILDERNESS

UNLIKE OTHER CONTINENTS, ANTARCTICA DOESN'T HAVE COUNTRIES IN THE TRADITIONAL SENSE. GOVERNED BY AN INTERNATIONAL TREATY, IT'S LARGELY DEDICATED TO SCIENTIFIC RESEARCH. ITS ICY LANDSCAPE IS DEPICTED ON WORLD MAPS BUT OFTEN OMITTED FROM POLITICAL MAPS DUE TO ITS UNIQUE STATUS.

## ASIA: THE LARGEST AND MOST POPULOUS CONTINENT

ASIA DOMINATES THE WORLD MAP WITH ITS MASSIVE LAND AREA AND POPULATION. IT INCLUDES POWERHOUSE COUNTRIES LIKE CHINA AND INDIA, AS WELL AS CULTURALLY RICH NATIONS LIKE JAPAN, THAILAND, AND IRAN. ASIA'S GEOGRAPHIC DIVERSITY RANGES FROM DESERTS AND MOUNTAINS TO TROPICAL RAINFORESTS. A DETAILED MAP OF THE WORLD CONTINENTS AND COUNTRIES SHOWCASES ASIA'S VASTNESS AND THE INTRICATE POLITICAL BOUNDARIES THAT DEFINE IT.

## EUROPE: THE HISTORICAL HEARTLAND

EUROPE, THOUGH SMALLER IN LANDMASS COMPARED TO ASIA OR AFRICA, PACKS A DENSE ARRAY OF COUNTRIES—OVER 40 IN TOTAL. IT'S OFTEN CONSIDERED THE BIRTHPLACE OF WESTERN CIVILIZATION, WITH NATIONS LIKE GERMANY, FRANCE, AND THE UNITED KINGDOM PLAYING MAJOR ROLES IN GLOBAL HISTORY. THE CONTINENT'S MAP REVEALS A COMPLEX MOSAIC OF BORDERS SHAPED BY CENTURIES OF POLITICAL CHANGE.

## NORTH AMERICA: DIVERSE LANDSCAPES AND CULTURES

NORTH AMERICA INCLUDES THE UNITED STATES, CANADA, MEXICO, AND NUMEROUS SMALLER COUNTRIES AND ISLANDS IN THE CARIBBEAN. THE CONTINENT STRETCHES FROM THE ARCTIC CIRCLE DOWN TO TROPICAL ZONES, REFLECTED IN THE VARIED GEOGRAPHY DISPLAYED ON MAPS. POLITICAL BORDERS MARK OUT THE DISTINCT NATIONS, EACH WITH THEIR OWN IDENTITIES.

## OCEANIA: ISLANDS AND AUSTRALIA

OCEANIA COMPRISES AUSTRALIA, NEW ZEALAND, AND THE MANY PACIFIC ISLANDS. THIS CONTINENT IS UNIQUE DUE TO ITS SCATTERED GEOGRAPHY AND THE CULTURAL DIVERSITY OF ITS ISLAND NATIONS. MAPS OF THE WORLD CONTINENTS AND COUNTRIES OFTEN SHOW OCEANIA AS A CLUSTER OF DOTS AND LANDMASSES ACROSS THE PACIFIC OCEAN.

## SOUTH AMERICA: BIODIVERSITY AND CULTURE

SOUTH AMERICA IS FAMOUS FOR THE AMAZON RAINFOREST, THE ANDES MOUNTAINS, AND VIBRANT COUNTRIES LIKE BRAZIL, ARGENTINA, AND COLOMBIA. ITS MAP REVEALS A CONTINENT RICH IN NATURAL RESOURCES AND CULTURAL HERITAGE, WITH BORDERS THAT CROSS VARIED TERRAINS.

## HOW MAPS REPRESENT CONTINENTS AND COUNTRIES

MAPS COME IN MANY FORMS, FROM POLITICAL MAPS THAT EMPHASIZE COUNTRY BORDERS TO PHYSICAL MAPS HIGHLIGHTING LANDFORMS. WHEN EXPLORING A MAP OF THE WORLD CONTINENTS AND COUNTRIES, IT'S HELPFUL TO UNDERSTAND THE DIFFERENT TYPES OF MAPS AND WHAT THEY CONVEY.

### POLITICAL MAPS

POLITICAL MAPS FOCUS ON THE BOUNDARIES THAT SEPARATE COUNTRIES, STATES, AND TERRITORIES. THESE MAPS USE COLORS TO DIFFERENTIATE NATIONS AND OFTEN INCLUDE CAPITAL CITIES AND MAJOR URBAN CENTERS. THEY'RE ESSENTIAL FOR UNDERSTANDING GEOPOLITICAL RELATIONSHIPS AND TRAVEL PLANNING.

## PHYSICAL MAPS

PHYSICAL MAPS ILLUSTRATE THE NATURAL FEATURES OF THE EARTH—MOUNTAINS, RIVERS, DESERTS, AND OCEANS. WHEN PAIRED WITH POLITICAL MAPS, THEY PROVIDE CONTEXT FOR WHY COUNTRIES' BORDERS MIGHT ALIGN WITH NATURAL BARRIERS LIKE MOUNTAIN RANGES OR RIVERS.

## TOPOGRAPHIC MAPS

TOPOGRAPHIC MAPS OFFER A THREE-DIMENSIONAL PERSPECTIVE BY SHOWING ELEVATION CHANGES THROUGH CONTOUR LINES. THESE ARE PARTICULARLY USEFUL FOR GEOGRAPHERS, HIKERS, AND PLANNERS WHO NEED DETAILED TERRAIN INFORMATION.

## THEMATIC MAPS

THESE MAPS FOCUS ON SPECIFIC DATA SUCH AS POPULATION DENSITY, CLIMATE ZONES, OR ECONOMIC ACTIVITY. THOUGH NOT STRICTLY ABOUT BORDERS, THEMATIC MAPS ENRICH OUR UNDERSTANDING OF HOW CONTINENTS AND COUNTRIES FUNCTION IN VARIOUS CONTEXTS.

## WHY STUDYING THE MAP OF THE WORLD CONTINENTS AND COUNTRIES MATTERS

IN AN INCREASINGLY INTERCONNECTED WORLD, HAVING A SOLID GRASP OF GLOBAL GEOGRAPHY IS INVALUABLE. HERE ARE A FEW REASONS WHY:

- **ENHANCES CULTURAL AWARENESS:** KNOWING WHERE COUNTRIES AND CONTINENTS ARE LOCATED HELPS US APPRECIATE CULTURAL DIVERSITY AND GLOBAL HISTORY.
- **IMPROVES TRAVEL PLANNING:** A CLEAR UNDERSTANDING OF GEOGRAPHY MAKES NAVIGATION AND ITINERARY CREATION EASIER AND MORE REWARDING.
- **SUPPORTS EDUCATION AND RESEARCH:** STUDENTS AND PROFESSIONALS IN FIELDS LIKE INTERNATIONAL RELATIONS, ENVIRONMENTAL SCIENCE, AND ECONOMICS RELY ON ACCURATE MAPS.
- **ENCOURAGES GLOBAL PERSPECTIVE:** UNDERSTANDING THE SPATIAL RELATIONSHIPS BETWEEN COUNTRIES CAN DEEPEN INSIGHT INTO GLOBAL EVENTS AND ISSUES.

## TIPS FOR USING AND INTERPRETING A MAP OF THE WORLD CONTINENTS AND COUNTRIES

WHETHER YOU'RE LOOKING AT A DIGITAL INTERACTIVE MAP OR A TRADITIONAL PRINTED ONE, HERE ARE SOME HELPFUL POINTERS:

1. **CHECK THE MAP'S PROJECTION:** DIFFERENT MAP PROJECTIONS DISTORT THE SIZE AND SHAPE OF CONTINENTS. THE MERCATOR PROJECTION, FOR INSTANCE, MAKES GREENLAND APPEAR MUCH LARGER THAN IT IS RELATIVE TO AFRICA.
2. **USE LAYERED MAPS:** MANY ONLINE MAPS ALLOW TOGGLING BETWEEN PHYSICAL, POLITICAL, AND THEMATIC LAYERS TO

GET A COMPREHENSIVE VIEW.

3. **PAY ATTENTION TO SCALE:** THE SCALE TELLS YOU HOW MUCH AREA A MAP COVERS AND HELPS YOU ESTIMATE DISTANCES.
4. **LOOK FOR LEGENDS AND KEYS:** THESE EXPLAIN SYMBOLS AND COLOR CODES, MAKING THE MAP EASIER TO UNDERSTAND.
5. **EXPLORE INTERACTIVE FEATURES:** MODERN DIGITAL MAPS OFTEN INCLUDE CLICKABLE COUNTRIES AND CITIES THAT PROVIDE DETAILED INFORMATION, MAKING LEARNING MORE ENGAGING.

## THE EVOLVING NATURE OF WORLD MAPS

MAPS ARE NOT STATIC; BORDERS AND COUNTRY NAMES CAN CHANGE DUE TO POLITICAL SHIFTS, INDEPENDENCE MOVEMENTS, AND TREATIES. FOR EXAMPLE, RECENT DECADES HAVE SEEN THE EMERGENCE OF NEW COUNTRIES LIKE SOUTH SUDAN. THEREFORE, UP-TO-DATE MAPS ARE ESSENTIAL FOR ACCURATE INFORMATION.

DIGITAL TECHNOLOGY HAS REVOLUTIONIZED HOW WE ACCESS AND INTERACT WITH MAPS OF THE WORLD CONTINENTS AND COUNTRIES. FROM GPS NAVIGATION TO SATELLITE IMAGERY, MODERN TOOLS PROVIDE UNPRECEDENTED DETAIL AND REAL-TIME UPDATES, MAKING GEOGRAPHY MORE ACCESSIBLE THAN EVER.

EXPLORING A MAP OF THE WORLD CONTINENTS AND COUNTRIES OPENS UP A FASCINATING WINDOW INTO HOW OUR WORLD IS STRUCTURED AND CONNECTED. WHETHER YOU'RE TRACING THE OUTLINES OF CONTINENTS OR DISCOVERING THE POLITICAL BORDERS THAT DEFINE NATIONS, EACH GLANCE AT THE MAP OFFERS NEW PERSPECTIVES ON THE COMPLEXITIES OF OUR PLANET.

## FREQUENTLY ASKED QUESTIONS

### WHAT ARE THE SEVEN CONTINENTS SHOWN ON A WORLD MAP?

THE SEVEN CONTINENTS ARE ASIA, AFRICA, NORTH AMERICA, SOUTH AMERICA, ANTARCTICA, EUROPE, AND AUSTRALIA.

### HOW ARE COUNTRIES TYPICALLY REPRESENTED ON A WORLD MAP?

COUNTRIES ARE USUALLY REPRESENTED BY DIFFERENT COLORS OR BORDERS TO DISTINGUISH THEM FROM ONE ANOTHER ON A WORLD MAP.

### WHY DO SOME WORLD MAPS SHOW DISTORTED SIZES OF CONTINENTS AND COUNTRIES?

MANY WORLD MAPS USE PROJECTIONS LIKE THE MERCATOR PROJECTION, WHICH DISTORTS SIZES TO PRESERVE SHAPES AND ANGLES, CAUSING CONTINENTS NEAR THE POLES TO APPEAR LARGER THAN THEY ACTUALLY ARE.

### WHICH CONTINENT HAS THE MOST COUNTRIES ON THE WORLD MAP?

AFRICA HAS THE MOST COUNTRIES OF ANY CONTINENT, WITH 54 RECOGNIZED SOVEREIGN STATES.

### HOW CAN I FIND A SPECIFIC COUNTRY ON A MAP OF THE WORLD CONTINENTS AND COUNTRIES?

TO FIND A SPECIFIC COUNTRY, FIRST LOCATE THE CONTINENT IT BELONGS TO, THEN LOOK FOR ITS BORDERS AND NEIGHBORING COUNTRIES. USING AN INTERACTIVE OR DIGITAL MAP WITH SEARCH FUNCTIONALITY CAN MAKE THIS EASIER.

# ADDITIONAL RESOURCES

## MAP OF THE WORLD CONTINENTS AND COUNTRIES: AN ANALYTICAL OVERVIEW

**MAP OF THE WORLD CONTINENTS AND COUNTRIES** SERVES AS AN ESSENTIAL TOOL FOR UNDERSTANDING THE GEOPOLITICAL AND GEOGRAPHICAL LAYOUT OF OUR PLANET. IT IS MORE THAN JUST A VISUAL REPRESENTATION; IT IS A COMPREHENSIVE FRAMEWORK THAT HELPS RESEARCHERS, EDUCATORS, POLICYMAKERS, AND TRAVELERS ALIKE GRASP THE INTRICATE RELATIONSHIPS BETWEEN LANDMASSES, NATIONS, AND CULTURES. THIS ARTICLE DELVES INTO THE COMPLEXITIES AND SIGNIFICANCE OF GLOBAL MAPS, EMPHASIZING THE DISTINCTIONS AND CONNECTIONS AMONG CONTINENTS AND COUNTRIES.

## THE ROLE AND IMPORTANCE OF A MAP OF THE WORLD CONTINENTS AND COUNTRIES

A MAP OF THE WORLD CONTINENTS AND COUNTRIES IS A FOUNDATIONAL RESOURCE IN GEOGRAPHIC LITERACY. IT PROVIDES A MACRO-LEVEL PERSPECTIVE OF EARTH'S SURFACE, ILLUSTRATING THE DIVISION OF CONTINENTS — VAST LAND AREAS GROUPED BY GEOGRAPHICAL, CULTURAL, AND HISTORICAL CRITERIA — AND THE BOUNDARIES THAT DEFINE INDIVIDUAL COUNTRIES WITHIN THESE CONTINENTS. SUCH MAPS ARE INDISPENSABLE FOR COMPARATIVE STUDIES, ENABLING OBSERVERS TO ANALYZE SIZE, POPULATION DISTRIBUTION, ECONOMIC ZONES, AND POLITICAL BOUNDARIES.

THE MODERN WORLD MAP TYPICALLY DELINEATES SEVEN CONTINENTS: AFRICA, ANTARCTICA, ASIA, EUROPE, NORTH AMERICA, OCEANIA (INCLUDING AUSTRALIA), AND SOUTH AMERICA. EACH CONTINENT HOUSES MULTIPLE COUNTRIES, VARYING SIGNIFICANTLY IN SIZE, POPULATION, AND POLITICAL INFLUENCE. FOR INSTANCE, ASIA, THE LARGEST CONTINENT, CONTAINS OVER 40 COUNTRIES, INCLUDING POPULOUS NATIONS LIKE CHINA AND INDIA. IN CONTRAST, ANTARCTICA HAS NO COUNTRIES BUT IS GOVERNED BY AN INTERNATIONAL TREATY SYSTEM.

## GEOGRAPHICAL FEATURES AND CONTINENTAL BOUNDARIES

CONTINENTAL BOUNDARIES ON WORLD MAPS ARE OFTEN DRAWN BASED ON PHYSICAL GEOGRAPHY SUCH AS MOUNTAIN RANGES, RIVERS, AND SEAS. FOR EXAMPLE, THE URAL MOUNTAINS TRADITIONALLY SEPARATE EUROPE AND ASIA. HOWEVER, THE EXACT DIVISION BETWEEN CONTINENTS CAN SOMETIMES BE AMBIGUOUS DUE TO CULTURAL AND POLITICAL FACTORS. EUROPE AND ASIA SHARE A VAST LANDMASS OFTEN REFERRED TO AS EURASIA, WHICH CHALLENGES THE CONCEPT OF DISTINCT CONTINENTAL SEPARATIONS.

COUNTRIES WITHIN THESE CONTINENTS ARE DEFINED BY RECOGNIZED BORDERS ESTABLISHED THROUGH HISTORICAL TREATIES, CONFLICTS, AND DIPLOMATIC AGREEMENTS. THE MAP OF THE WORLD CONTINENTS AND COUNTRIES NOT ONLY ILLUSTRATES THESE BORDERS BUT ALSO REFLECTS ONGOING GEOPOLITICAL CHANGES. FOR EXAMPLE, RECENT DECADES HAVE SEEN THE EMERGENCE OF NEW COUNTRIES FOLLOWING DECOLONIZATION OR POLITICAL DISSOLUTION, SUCH AS SOUTH SUDAN'S INDEPENDENCE IN 2011.

## COMPARATIVE ANALYSIS OF CONTINENTS AND COUNTRIES

UNDERSTANDING THE MAP OF THE WORLD CONTINENTS AND COUNTRIES ALSO ENTAILS COMPARING THEIR DEMOGRAPHIC, ECONOMIC, AND ENVIRONMENTAL ATTRIBUTES. CONTINENTS VARY WIDELY IN THESE ASPECTS, INFLUENCING GLOBAL DYNAMICS AND DEVELOPMENT STRATEGIES.

## POPULATION DISTRIBUTION AND DENSITY

ASIA DOMINATES THE GLOBAL POPULATION LANDSCAPE, HOSTING MORE THAN 4.6 BILLION PEOPLE—OVER 60% OF THE WORLD TOTAL. COUNTRIES SUCH AS INDIA AND CHINA ALONE ACCOUNT FOR NEARLY 2.8 BILLION INDIVIDUALS. CONVERSELY,

CONTINENTS LIKE ANTARCTICA HAVE VIRTUALLY NO PERMANENT RESIDENTS, ONLY TEMPORARY SCIENTIFIC PERSONNEL.

POPULATION DENSITY VARIES REMARKABLY WITHIN CONTINENTS. EUROPE, WHILE SMALLER IN AREA THAN ASIA, EXHIBITS A HIGHER AVERAGE DENSITY DUE TO ITS MANY SMALL COUNTRIES WITH URBANIZED POPULATIONS. AFRICA, DESPITE BEING THE SECOND-LARGEST CONTINENT, HAS A LOWER OVERALL DENSITY BUT FEATURES RAPIDLY GROWING POPULATIONS IN COUNTRIES LIKE NIGERIA AND EGYPT.

## ECONOMIC DIVERSITY ACROSS CONTINENTS

THE ECONOMIC PROFILES OF COUNTRIES MAPPED WITHIN EACH CONTINENT EXHIBIT SIGNIFICANT DISPARITIES. NORTH AMERICA, WITH THE UNITED STATES AND CANADA, IS CHARACTERIZED BY HIGH GDP PER CAPITA AND ADVANCED INFRASTRUCTURE. EUROPE HOSTS A MIXTURE OF DEVELOPED ECONOMIES LIKE GERMANY AND EMERGING MARKETS IN EASTERN EUROPE.

AFRICA'S ECONOMIC LANDSCAPE IS DIVERSE, RANGING FROM RESOURCE-RICH NATIONS SUCH AS NIGERIA AND SOUTH AFRICA TO LESS DEVELOPED COUNTRIES GRAPPLING WITH CHALLENGES LIKE POVERTY AND LIMITED INFRASTRUCTURE. ASIA IS SIMILARLY HETEROGENEOUS, WITH ECONOMIC POWERHOUSES LIKE JAPAN AND SOUTH KOREA ALONGSIDE DEVELOPING ECONOMIES SUCH AS BANGLADESH.

## ENVIRONMENTAL AND CLIMATIC VARIATIONS

THE WORLD MAP ALSO HIGHLIGHTS THE ENVIRONMENTAL DIVERSITY ACROSS CONTINENTS. SOUTH AMERICA IS HOME TO THE AMAZON RAINFOREST, THE LARGEST TROPICAL RAINFOREST, WHICH PLAYS A CRUCIAL ROLE IN GLOBAL BIODIVERSITY AND CARBON SEQUESTRATION. MEANWHILE, ANTARCTICA REMAINS A VAST ICY DESERT, CRITICAL FOR CLIMATE REGULATION STUDIES.

COUNTRIES WITHIN CONTINENTS ADAPT TO A RANGE OF CLIMATES—FROM THE DESERTS OF AUSTRALIA TO THE TUNDRAS OF NORTHERN CANADA—AFFECTING SETTLEMENT PATTERNS, AGRICULTURE, AND ECONOMIC ACTIVITIES. UNDERSTANDING THESE VARIATIONS IS ESSENTIAL FOR INTERNATIONAL COOPERATION ON ENVIRONMENTAL ISSUES.

## TECHNOLOGICAL ADVANCES IN MAPPING AND VISUALIZATION

THE TRADITIONAL STATIC MAP OF THE WORLD CONTINENTS AND COUNTRIES HAS EVOLVED SIGNIFICANTLY WITH TECHNOLOGICAL ADVANCEMENTS. DIGITAL MAPPING PLATFORMS, GEOGRAPHIC INFORMATION SYSTEMS (GIS), AND SATELLITE IMAGERY HAVE REVOLUTIONIZED HOW THESE MAPS ARE CREATED, ANALYZED, AND USED.

INTERACTIVE WORLD MAPS ALLOW USERS TO ZOOM IN ON SPECIFIC REGIONS, OVERLAY DATA SUCH AS POPULATION DENSITY, CLIMATE ZONES, OR POLITICAL BOUNDARIES, AND UPDATE INFORMATION IN REAL-TIME. THIS DYNAMIC APPROACH FACILITATES BETTER DECISION-MAKING FOR GOVERNMENTS, EDUCATORS, AND BUSINESSES.

MOREOVER, 3D GLOBE VISUALIZATIONS PROVIDE A MORE ACCURATE REPRESENTATION OF EARTH'S CURVATURE, OVERCOMING DISTORTIONS PRESENT IN FLAT PROJECTIONS SUCH AS THE MERCATOR. THESE TOOLS ENHANCE THE UNDERSTANDING OF SPATIAL RELATIONSHIPS AND DISTANCES BETWEEN CONTINENTS AND COUNTRIES.

## CHALLENGES IN MAPPING CONTINENTS AND COUNTRIES

DESPITE ADVANCES, MAPPING THE WORLD'S CONTINENTS AND COUNTRIES IS FRAUGHT WITH CHALLENGES. POLITICAL DISPUTES CAN RENDER BORDERS CONTENTIOUS, LEADING TO VARYING REPRESENTATIONS ON DIFFERENT MAPS. FOR EXAMPLE, THE STATUS OF TERRITORIES LIKE KASHMIR OR WESTERN SAHARA REMAINS DISPUTED, AFFECTING HOW COUNTRIES ARE DEPICTED.

FURTHERMORE, THE CHOICE OF MAP PROJECTION IMPACTS HOW CONTINENTS AND COUNTRIES APPEAR. THE MERCATOR PROJECTION, POPULAR FOR NAVIGATION, EXAGGERATES THE SIZE OF REGIONS NEAR THE POLES, MAKING GREENLAND APPEAR

COMPARABLE TO AFRICA DESPITE BEING MUCH SMALLER. ALTERNATIVE PROJECTIONS LIKE THE GALL-PETERS AIM TO OFFER AREA-ACCURATE REPRESENTATIONS BUT ARE LESS COMMON.

## APPLICATIONS AND USES OF THE MAP OF THE WORLD CONTINENTS AND COUNTRIES

MAPS OF THE WORLD CONTINENTS AND COUNTRIES SERVE MULTIPLE PRACTICAL PURPOSES ACROSS EDUCATION, INTERNATIONAL RELATIONS, TRAVEL, AND BUSINESS.

### EDUCATIONAL VALUE

IN CLASSROOMS WORLDWIDE, THESE MAPS ARE FUNDAMENTAL TOOLS FOR TEACHING GEOGRAPHY, HISTORY, AND SOCIAL STUDIES. THEY HELP STUDENTS VISUALIZE GLOBAL CONCEPTS, UNDERSTAND CULTURAL DIVERSITY, AND DEVELOP SPATIAL AWARENESS.

### DIPLOMACY AND INTERNATIONAL RELATIONS

FOR DIPLOMATS AND POLICYMAKERS, ACCURATE MAPS ARE CRITICAL IN NEGOTIATIONS INVOLVING TERRITORIAL CLAIMS, TRADE AGREEMENTS, AND SECURITY ARRANGEMENTS. UNDERSTANDING THE GEOPOLITICAL LAYOUT ENSURES INFORMED DECISION-MAKING AND CONFLICT RESOLUTION.

### TRAVEL AND TOURISM

TRAVELERS RELY ON UP-TO-DATE MAPS TO PLAN ROUTES, COMPREHEND REGIONAL DIFFERENCES, AND APPRECIATE CULTURAL CONTEXTS. DIGITAL MAPS WITH COUNTRY-SPECIFIC INFORMATION ENHANCE THE TRAVEL EXPERIENCE AND SAFETY.

### BUSINESS AND ECONOMIC PLANNING

CORPORATIONS UTILIZE WORLD MAPS TO IDENTIFY EMERGING MARKETS, SUPPLY CHAIN ROUTES, AND GEOPOLITICAL RISKS. MAPPING ECONOMIC ZONES AND TRANSPORTATION NETWORKS AIDS IN STRATEGIC INVESTMENTS AND LOGISTICS.

IN ESSENCE, THE MAP OF THE WORLD CONTINENTS AND COUNTRIES REMAINS A VITAL RESOURCE THAT TRANSCENDS ITS VISUAL SIMPLICITY. IT ENCAPSULATES LAYERS OF HISTORY, CULTURE, POLITICS, AND ENVIRONMENT, OFFERING A WINDOW INTO THE COMPLEX FABRIC OF OUR GLOBAL SOCIETY. AS TECHNOLOGY ADVANCES, THESE MAPS WILL CONTINUE TO EVOLVE, FOSTERING DEEPER UNDERSTANDING AND CONNECTIVITY ACROSS THE WORLD.

## [Map Of The World Continents And Countries](#)

Find other PDF articles:

<https://old.rga.ca/archive-th-025/Book?docid=UaS13-9149&title=chinese-cinderella-adeline-yen-mah.pdf>

**map of the world continents and countries: Geography and Location Map of World Continents and Countries** Adisak Mapho, You can use for write your note, use for your reference map, looking for some where to go any jobs you can note, although we have online map but sometime we need offline note, This pocketbook to bring outside very easily, You can coloring , Write your home town, teach your kids about weather and global change, tree and river, for example you give your student homework about the population coloring by area, you dream to visit Solomon Islands, If you want to know the people who live in the island how to grow the plant. An eBook with Clickable Links allows you to download the book on your device.

**map of the world continents and countries: Map Work And Practical Geography** Gopal Singh, 2009-11-01 The book encompasses a wide range of topics on practical geography taught to the B.A./B.Sc. students of Indian universities. Numerous examples and diagrams have been included in the text with the sole aim of enabling the students to have a comprehensive grasp of the subject. Attempt has also been made to present a well-balanced treatment of each topic. Topics like measurement of ground areas from maps, determination of class-interval for choropleth maps, representation of agricultural, industrial and transport data, choice of map projections, interpretation of topo-sheets, etc., have been included in this book and discussed in detail. Books treating various aspects of practical geography need regular up-dates. Therefore, the latest available material has been used to update this edition. Guidance of learned college and university teachers has enabled the author to present the subject-matter clearly and accurately. It is hoped that in addition to developing a keen interest for practical geography, it will form the basis for a more advanced study of the subject among the students.

**map of the world continents and countries: Classification and Cataloging of Maps and Atlases** United States. Department of State. Library, Samuel Whittemore Boggs, Dorothy Cornwell Lewis, 1932

**map of the world continents and countries: Peoples and countries** Joseph Russell Smith, 1921

**map of the world continents and countries: Geography and Location Map of World Continents and Countries** Adisak Mapho, 2021-03-28 You can use for write your note, use for your reference map, looking for some where to go any jobs you can note, although we have online map but sometime we need offline note, This pocketbook to bring outside very easily, You can coloring, Write your home town, teach your kids about weather and global change, tree and river, for example you give your student homework about the population coloring by area, you dream to visit Solomon Islands, If you want to know the people who live in the island how to grow the plant.

**map of the world continents and countries: Gaming and Geography** Michael Morawski, Sebastian Wolff-Seidel, 2024-09-25 This book explores the uncharted territory where gaming and geography intersect in Gaming and Geography (Education). This book bridges the gap between video games and geography, delving into the constructivist creative processes of game development, gameplay, and critical reflections on video games' role in geographical discourses. Through a multi-perspective lens, the book examines how video games can facilitate the exploration of geographic questions and act as catalysts for critical discourses. Scholars shed light on the geographies presented in video games, including their representations, spatial images, and policies. By viewing video games as cultural and critical geography practices, the authors enrich the political, socio-cultural, and critical geographies associated with this medium. A key argument of the book is that video games can foster systemic competence and networked thinking, particularly in addressing complex socio-ecological challenges like climate change and migration. In contrast to traditional geography classes, digital games provide valuable simulations of complex systems, enhancing students' understanding and skills. The book also explores other possibilities such as digital field trips and language support to enhance the educational experience. Gaming and Geography (Education) offers a compelling narrative that highlights the diverse roles video games can play in geographic education. By exploring the intersection of gaming and geography, this book deepens



our understanding of this dynamic relationship and its impact on critical geographies within the realm of video games.

**map of the world continents and countries: Human Geography: Peoples and countries** Joseph Russell Smith, 1926

**map of the world continents and countries: Asia** Anita Ganeri, 2007 Describes the geography, climate, natural resources, and wildlife of Asia.

**map of the world continents and countries: Pedagogy of Social Science** Mr. Rohit Manglik, 2023-03-23 In this book, we will study about teaching methods for history, civics, geography, and economics in an engaging manner.

**map of the world continents and countries: More Inclusion Strategies That Work!** Toby J. Karten, 2007-04-20 The book is content rich and contains a wealth of examples and ideas to spark teacher creativity. —Jacqueline S. Thousand, Professor of Special Education, California State University, San Marcos The worksheets, lessons, and concrete practical discipline applications make this book a must-have for every classroom teacher. —Diane Boarman, National Board Certified Teacher, Patapsco Middle School, Ellicott City, MD Differentiate instruction to match and heighten students' and teachers' abilities while honoring standards! With the same can do attitude that made her first book, *Inclusion Strategies That Work!* so popular, Toby Karten takes her latest book to the next level by emphasizing standards, linking the best inclusive practices with content-specific curriculum, and demonstrating how teachers can reach individual learners while honoring whole-class dynamics. Meeting the requirements of the Individuals with Disabilities Education Improvement Act of 2004, *More Inclusion Strategies That Work!* focuses on using the strengths of students with disabilities to give them more confidence and a greater advantage when learning new concepts. With research-based methods for identifying and meeting the needs of students with special needs, this valuable guide presents instructional and accommodation strategies to help all students access the general curriculum. This reader-friendly handbook provides teachers with targeted assistance through: Sample standards-based lessons organized by age and ability level Tools for assessing students' mastery of curriculum concepts Approaches for preparing students for standardized testing Numerous reproducibles for immediate use Whether you are a general or a special education K-12 teacher, you'll return again and again to this must-have reference to meet the challenges of inclusive instruction and celebrate the successes of all your students, especially students with disabilities.

**map of the world continents and countries: Oswaal CBSE Question Bank Class 11 Geography, Chapterwise and Topicwise Solved Papers For 2025 Exams** Oswaal Editorial Board, 2024-02-03 Description of the product: • 100% Updated Syllabus & Question Typologies: We have got you covered with the latest and 100% updated curriculum along with the latest typologies of Questions. • Timed Revision with Topic-wise Revision Notes & Smart Mind Maps: Study smart, not hard! • Extensive Practice with 1000+ Questions & SAS Questions (Sri Aurobindo Society): To give you 1000+ chances to become a champ! • Concept Clarity with 500+ Concepts & Concept Videos: For you to learn the cool way— with videos and mind-blowing concepts. • NEP 2020 Compliance with Competency-Based Questions & Artificial Intelligence: For you to be on the cutting edge of the coolest educational trends.

**map of the world continents and countries: The History of Cartography, Volume 4** Matthew H. Edney, Mary Sponberg Pedley, 2020-05-15 Since its launch in 1987, the History of Cartography series has garnered critical acclaim and sparked a new generation of interdisciplinary scholarship. Cartography in the European Enlightenment, the highly anticipated fourth volume, offers a comprehensive overview of the cartographic practices of Europeans, Russians, and the Ottomans, both at home and in overseas territories, from 1650 to 1800. The social and intellectual changes that swept Enlightenment Europe also transformed many of its mapmaking practices. A new emphasis on geometric principles gave rise to improved tools for measuring and mapping the world, even as large-scale cartographic projects became possible under the aegis of powerful states. Yet older mapping practices persisted: Enlightenment cartography encompassed a wide variety of

processes for making, circulating, and using maps of different types. The volume's more than four hundred encyclopedic articles explore the era's mapping, covering topics both detailed—such as geodetic surveying, thematic mapping, and map collecting—and broad, such as women and cartography, cartography and the economy, and the art and design of maps. Copious bibliographical references and nearly one thousand full-color illustrations complement the detailed entries.

**map of the world continents and countries:** The Journal of Education , 1916

**map of the world continents and countries: Countries of the World Wall Map** Collins UK, 2014-02-13 Perfect for every grade school or home study, a colorful, laminated wall map of the world. Uncluttered with unnecessary detail, this brightly colored map of the world's countries is a great visual aid for kids to learn geography and advance their understanding of the world. The map is clearly labeled with country names and oceans, making it ideal for teaching the location of places. Alongside the large political map there are inset maps of the polar regions and the continents. This durable wall chart is supplied as laminated on one side and rolled into a clear polythene tube.

**map of the world continents and countries: The Educator-journal** , 1910

**map of the world continents and countries: Geography 360° Core Pupil Book 2** Ann Bowen, John Pallister, 2005 Written especially with busy teachers in mind, Geography 360° will help you deliver inspiring lessons that will bring out the best in your Key Stage 3 pupils. The materials incorporate the key aspects of the Foundation subjects strand of the Key Stage 3 Strategy, with real support for Assessment for Learning and comprehensive integration of ICT

**map of the world continents and countries: Engineering Geology for Society and Territory - Volume 7** Giorgio Lollino, Massimo Arattano, Marco Giardino, Ricardo Oliveira, Silvia Peppoloni, 2014-08-12 This book is one out of 8 IAEG XII Congress volumes and deals with education and the professional ethics, which scientists, regulators and practitioners of engineering geology inevitably have to face through the purposes, methods, limitations and findings of their works. This volume presents contributions on the professional responsibilities of engineering geologists; the interaction of engineering geologists with other professionals; recognition of the engineering geological profession and its particular contribution to society, culture, and economy and implications for the education of engineering geologists at tertiary level and in further education schemes. Issues treated in this volume are: the position of engineering geology within the geo-engineering profession; professional ethics and communication; resource use and re-use; managing risk in a litigious world; engineering and geological responsibility and engineering geology at tertiary level. The Engineering Geology for Society and Territory volumes of the IAEG XII Congress held in Torino from September 15-19, 2014, analyze the dynamic role of engineering geology in our changing world and build on the four main themes of the congress: Environment, processes, issues and approaches. The congress topics and subject areas of the 8 IAEG XII Congress volumes are: Climate Change and Engineering Geology. Landslide Processes. River Basins, Reservoir Sedimentation and Water Resources. Marine and Coastal Processes. Urban Geology, Sustainable Planning and Landscape Exploitation. Applied Geology for Major Engineering Projects. Education, Professional Ethics and Public Recognition of Engineering Geology. Preservation of Cultural Heritage.

**map of the world continents and countries: The Sea Power of the State** S.G. Gorshkov, 2013-10-22 Admiral Gorshkov has transformed the Soviet fleet into a world sea power for the first time in Russian history. He is Russia's most brilliant naval strategist of all time. He has created the modern Soviet navy. His book examines the main components of sea power among which attention is focused on the naval fleet of the present day, capable of conducting operations and solving strategic tasks in different regions of the world's oceans, together with other branches of the armed forces and independently

**map of the world continents and countries: CD-ROMs in Print** , 2003

**map of the world continents and countries: Advanced Geography** Harmon Bay Niver, 1916

## Related to map of the world continents and countries


















**Google Maps** Find local businesses, view maps and get driving directions in Google Maps

**Directions, Traffic & Transit - Google Maps** Find local businesses, view maps and get driving directions in Google Maps

**Find a place - Google Maps** Air QualityEnglish (United States) Feedback

**Google Maps** Explorez le monde avec Google Maps, trouvez des itinéraires détaillés, des entreprises locales et profitez de fonctionnalités comme Street View et la cartographie 3D

## Find a place - Google Maps

**Google**   Mums who Map

**About - Google Maps** You can also see where on the map your bus is so you know if you need to walk a little faster to the bus stop With Live View in Google Maps, see the way you need to go with arrows and

**Google Maps** Explore and navigate the world with Google Maps, offering directions, local business search, and interactive maps

**Hakkında - Google Haritalar** Yerel Rehberlerden oluşan Mums Who Map adlı grup, zamanlarının büyük bölümünü Avustralya'nın Melbourne şehrinde ebeveynlerin çocuklara uygun yerler bulmasına yardımcı

**Google Maps** Discover local businesses, view maps, and get directions with Google Maps

**Google Maps** Find local businesses, view maps and get driving directions in Google Maps

**Directions, Traffic & Transit - Google Maps** Find local businesses, view maps and get driving directions in Google Maps

**Find a place - Google Maps** Air QualityEnglish (United States) Feedback

**Google Maps** Explorez le monde avec Google Maps, trouvez des itinéraires détaillés, des entreprises locales et profitez de fonctionnalités comme Street View et la cartographie 3D

### Find a place - Google Maps

**Google**  Mums who Map

**About - Google Maps** You can also see where on the map your bus is so you know if you need to walk a little faster to the bus stop With Live View in Google Maps, see the way you need to go with arrows and

**Google Maps** Explore and navigate the world with Google Maps, offering directions, local business search, and interactive maps

**Hakkında - Google Haritalar** Yerel Rehberlerden oluşan Mums Who Map adlı grup, zamanlarının büyük bölümünü Avustralya'nın Melbourne şehrinde ebeveynlerin çocuklara uygun yerler bulmasına yardımcı

**Google Maps** Discover local businesses, view maps, and get directions with Google Maps

**Google Maps** Find local businesses, view maps and get driving directions in Google Maps

**Directions, Traffic & Transit - Google Maps** Find local businesses, view maps and get driving directions in Google Maps

**Find a place - Google Maps** Air QualityEnglish (United States) Feedback

**Google Maps** Explorez le monde avec Google Maps, trouvez des itinéraires détaillés, des entreprises locales et profitez de fonctionnalités comme Street View et la cartographie 3D

## Find a place - Google Maps

**Google**   Mums who Map

**About - Google Maps** You can also see where on the map your bus is so you know if you need to walk a little faster to the bus stop With Live View in Google Maps, see the way you need to go with arrows and

**Google Maps** Explore and navigate the world with Google Maps, offering directions, local business

search, and interactive maps

**Hakkında - Google Haritalar** Yerel Rehberlerden oluşan Mums Who Map adlı grup, zamanlarının büyük bölümünü Avustralya'nın Melbourne şehrinde ebeveynlerin çocuklara uygun yerler bulmasına yardımcı

**Google Maps** Discover local businesses, view maps, and get directions with Google Maps

**Google Maps** Find local businesses, view maps and get driving directions in Google Maps

**Directions, Traffic & Transit - Google Maps** Find local businesses, view maps and get driving directions in Google Maps

**Find a place - Google Maps** Air QualityEnglish (United States) Feedback

**Google Maps** Explorez le monde avec Google Maps, trouvez des itinéraires détaillés, des entreprises locales et profitez de fonctionnalités comme Street View et la cartographie 3D

**Find a place - Google Maps** Find places, get directions, and explore Florida with Google Maps

**Google** Mums who Map

**About - Google Maps** You can also see where on the map your bus is so you know if you need to walk a little faster to the bus stop With Live View in Google Maps, see the way you need to go with arrows and

**Google Maps** Explore and navigate the world with Google Maps, offering directions, local business search, and interactive maps

**Hakkında - Google Haritalar** Yerel Rehberlerden oluşan Mums Who Map adlı grup, zamanlarının büyük bölümünü Avustralya'nın Melbourne şehrinde ebeveynlerin çocuklara uygun yerler bulmasına yardımcı

**Google Maps** Discover local businesses, view maps, and get directions with Google Maps

**Google Maps** Find local businesses, view maps and get driving directions in Google Maps

**Directions, Traffic & Transit - Google Maps** Find local businesses, view maps and get driving directions in Google Maps

**Find a place - Google Maps** Air QualityEnglish (United States) Feedback

**Google Maps** Explorez le monde avec Google Maps, trouvez des itinéraires détaillés, des entreprises locales et profitez de fonctionnalités comme Street View et la cartographie 3D

**Find a place - Google Maps** Find places, get directions, and explore Florida with Google Maps

**Google** Mums who Map

**About - Google Maps** You can also see where on the map your bus is so you know if you need to walk a little faster to the bus stop With Live View in Google Maps, see the way you need to go with arrows and

**Google Maps** Explore and navigate the world with Google Maps, offering directions, local business search, and interactive maps

**Hakkında - Google Haritalar** Yerel Rehberlerden oluşan Mums Who Map adlı grup, zamanlarının büyük bölümünü Avustralya'nın Melbourne şehrinde ebeveynlerin çocuklara uygun yerler bulmasına yardımcı

**Google Maps** Discover local businesses, view maps, and get directions with Google Maps

## Related to map of the world continents and countries

**Exploring the world: 25 countries, 7 continents, 1 year, 1 Grand Junction man** (The Grand Junction Daily Sentinel1y) Updated The jaguar crossing signs along the roads in Argentina gave Cole Sjolholm a bit of pause. "I mean, I'm traveling by myself," he said. Perhaps he should be a

**Exploring the world: 25 countries, 7 continents, 1 year, 1 Grand Junction man** (The Grand Junction Daily Sentinel1y) Updated The jaguar crossing signs along the roads in Argentina gave Cole Sjolholm a bit of pause. "I mean, I'm traveling by myself," he said. Perhaps he should be a

**New study redraws the world map: Earth only has six continents** (AOL4mon) Disregard what

you learned in geography class—Earth may not have seven continents after all. From the earliest of grades, schoolchildren around the world have memorized the same lineup: Africa,

**New study redraws the world map: Earth only has six continents** (AOL4mon) Disregard what you learned in geography class—Earth may not have seven continents after all. From the earliest of grades, schoolchildren around the world have memorized the same lineup: Africa,

**I traveled to all 7 continents in one year. Here are 3 countries I'm dying to visit again — and 2 I'd skip next time.** (AOL5mon) I traveled to every continent in a year. Some countries won me over more than others. Countries like Australia and Argentina were my favorites to visit, and I'd happily go back. I'd skip returning to

**I traveled to all 7 continents in one year. Here are 3 countries I'm dying to visit again — and 2 I'd skip next time.** (AOL5mon) I traveled to every continent in a year. Some countries won me over more than others. Countries like Australia and Argentina were my favorites to visit, and I'd happily go back. I'd skip returning to

**African Union backs campaign to replace Mercator map that distorts Africa's size** (1mon)  
Organizers behind the Correct The Map campaign say the Mercator map's shrinking of Africa minimizes the continent's global

**African Union backs campaign to replace Mercator map that distorts Africa's size** (1mon)  
Organizers behind the Correct The Map campaign say the Mercator map's shrinking of Africa minimizes the continent's global

**The true size of Africa** (28d) For centuries, the maps used to understand the world have distorted Africa's size compared to most northerly nations

**The true size of Africa** (28d) For centuries, the maps used to understand the world have distorted Africa's size compared to most northerly nations

**African Union urges adoption of world map showing continent's true size** (Yahoo1mon)  
LONDON/DAKAR (Reuters) -The African Union has backed a campaign to end the use by governments and international organisations of the 16th-century Mercator map of the world in favour of one that more

**African Union urges adoption of world map showing continent's true size** (Yahoo1mon)  
LONDON/DAKAR (Reuters) -The African Union has backed a campaign to end the use by governments and international organisations of the 16th-century Mercator map of the world in favour of one that more

Back to Home: <https://old.rga.ca>